

**Honorable Mayor, Councilmembers and fellow
Rohnert Park community members:**

**As we seek to again divide our City into districts for
the next five Council elections it's my hope that this
process will not be divisive. Cooperative collaboration
with shared goals of equity and fairness to establish
appropriate geographic boundaries will result in all
our residents being better served by their future
elected representatives. My advice during this process
is limited to the following: new districts must be drawn
to assure that each area of our City that did not have
an opportunity to vote for councilmembers during
2020 must be within districts voting during 2022.
Otherwise some residents will be excluded from
choosing their City elected officials for six years. That
would certainly be a travesty under principles of social
justice and electoral equity.**

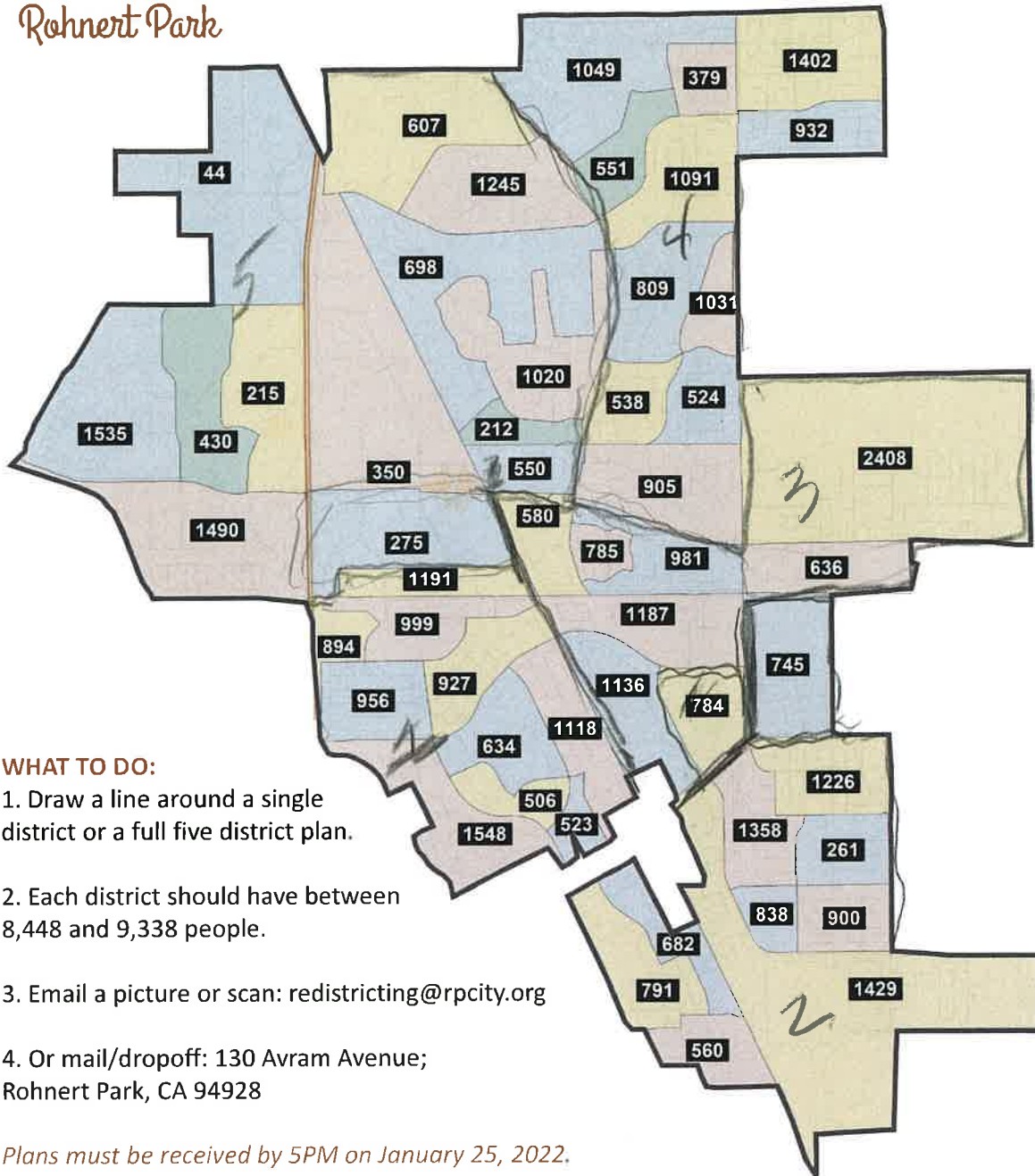
Tim Smith

4467 Hollingsworth Circle
Rohnert Park CA 94928



REDISTRICTING PROPOSAL

Rohnert Park



WHAT TO DO:

1. Draw a line around a single district or a full five district plan.
2. Each district should have between 8,448 and 9,338 people.
3. Email a picture or scan: redistricting@rpcity.org
4. Or mail/dropoff: 130 Avram Avenue; Rohnert Park, CA 94928

Plans must be received by 5PM on January 25, 2022.

NAME: CHRIS MEYER

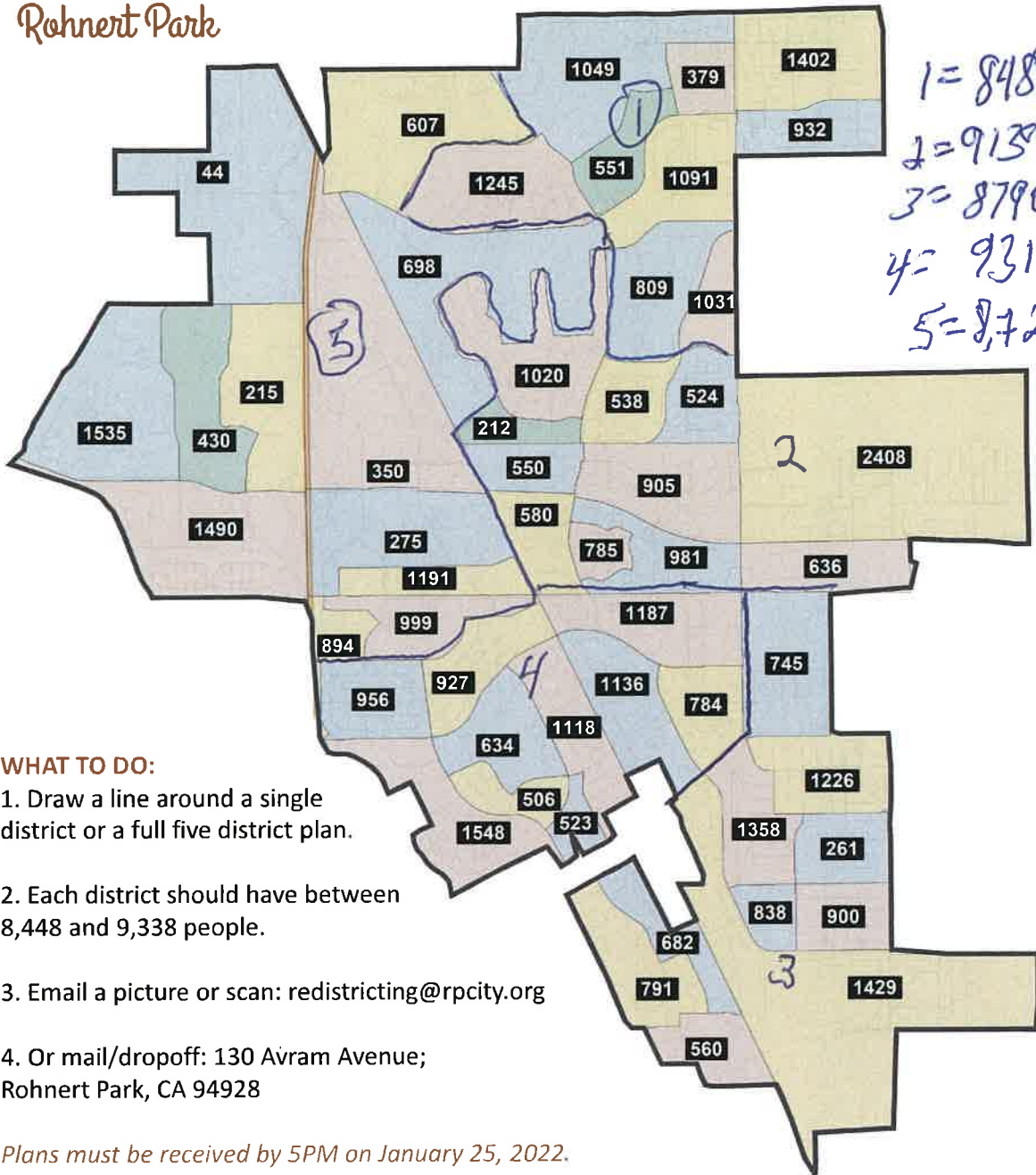
EMAIL: _____

MY PLAN IS THE BEST BECAUSE: NOT A GOOD MAP. CANT SEE STREETS ON THIS MAPS & THAT IS IMPORTANT - VERY CLOSE TO MAP SHOWN IN DEMONSTRATION THOUGH



REDISTRICTING PROPOSAL

Rohnert Park



WHAT TO DO:

1. Draw a line around a single district or a full five district plan.
2. Each district should have between 8,448 and 9,338 people.
3. Email a picture or scan: redistricting@rpcity.org
4. Or mail/dropoff: 130 Avram Avenue; Rohnert Park, CA 94928

Plans must be received by 5PM on January 25, 2022.

NAME: Cassandra M. ALBARTH

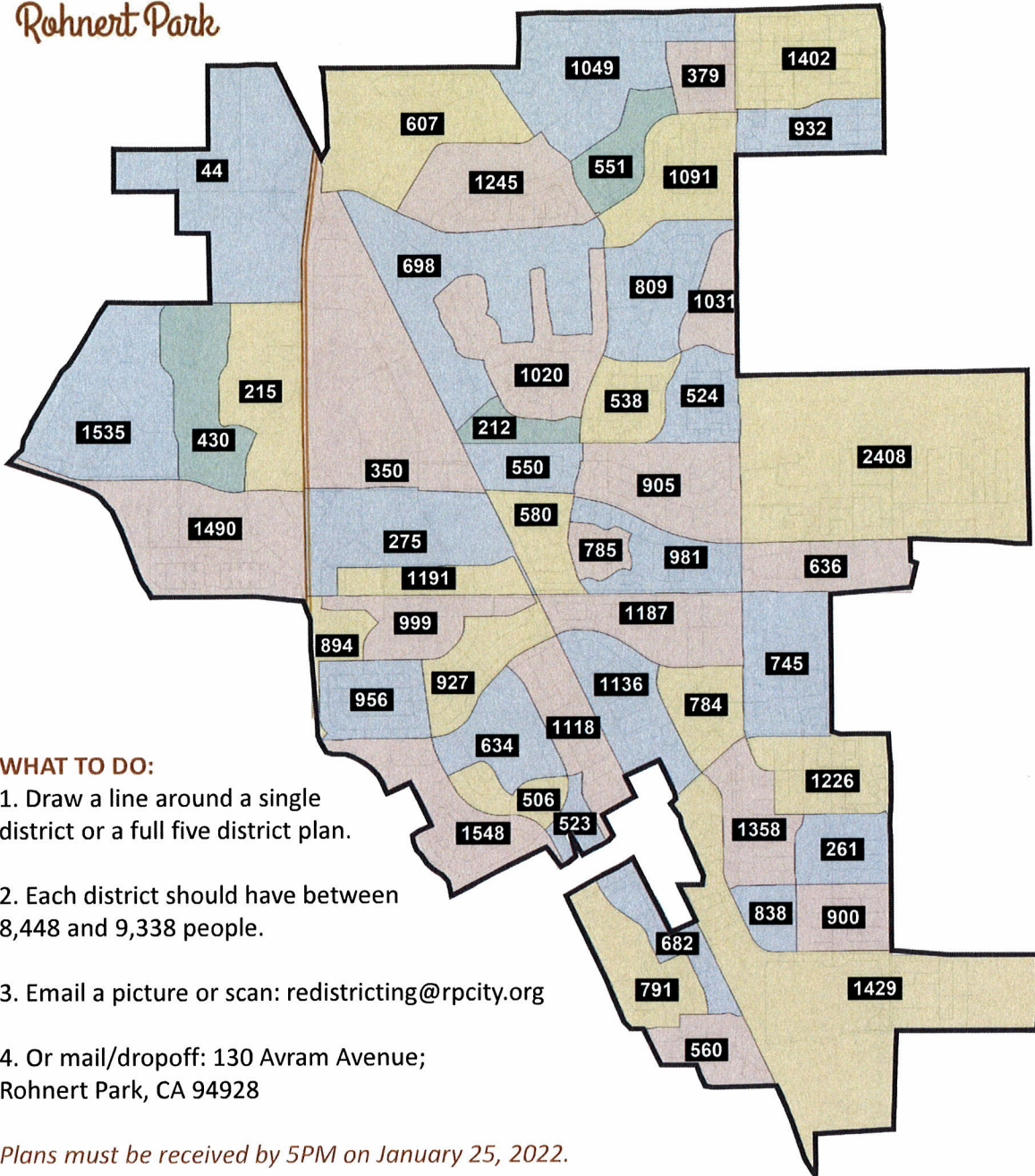
EMAIL: CASSANDRA@THECOMMUNITYVOICE.COM

MY PLAN IS THE BEST BECAUSE: Within parameters for Population Balance & Contiguous & Compact Districts



REDISTRICTING PROPOSAL

Rohnert Park



WHAT TO DO:

1. Draw a line around a single district or a full five district plan.
2. Each district should have between 8,448 and 9,338 people.
3. Email a picture or scan: redistricting@rpcity.org
4. Or mail/dropoff: 130 Avram Avenue; Rohnert Park, CA 94928

Plans must be received by 5PM on January 25, 2022.

NAME: Bonnie Black

EMAIL: BonnieLBlack112@gmail.com

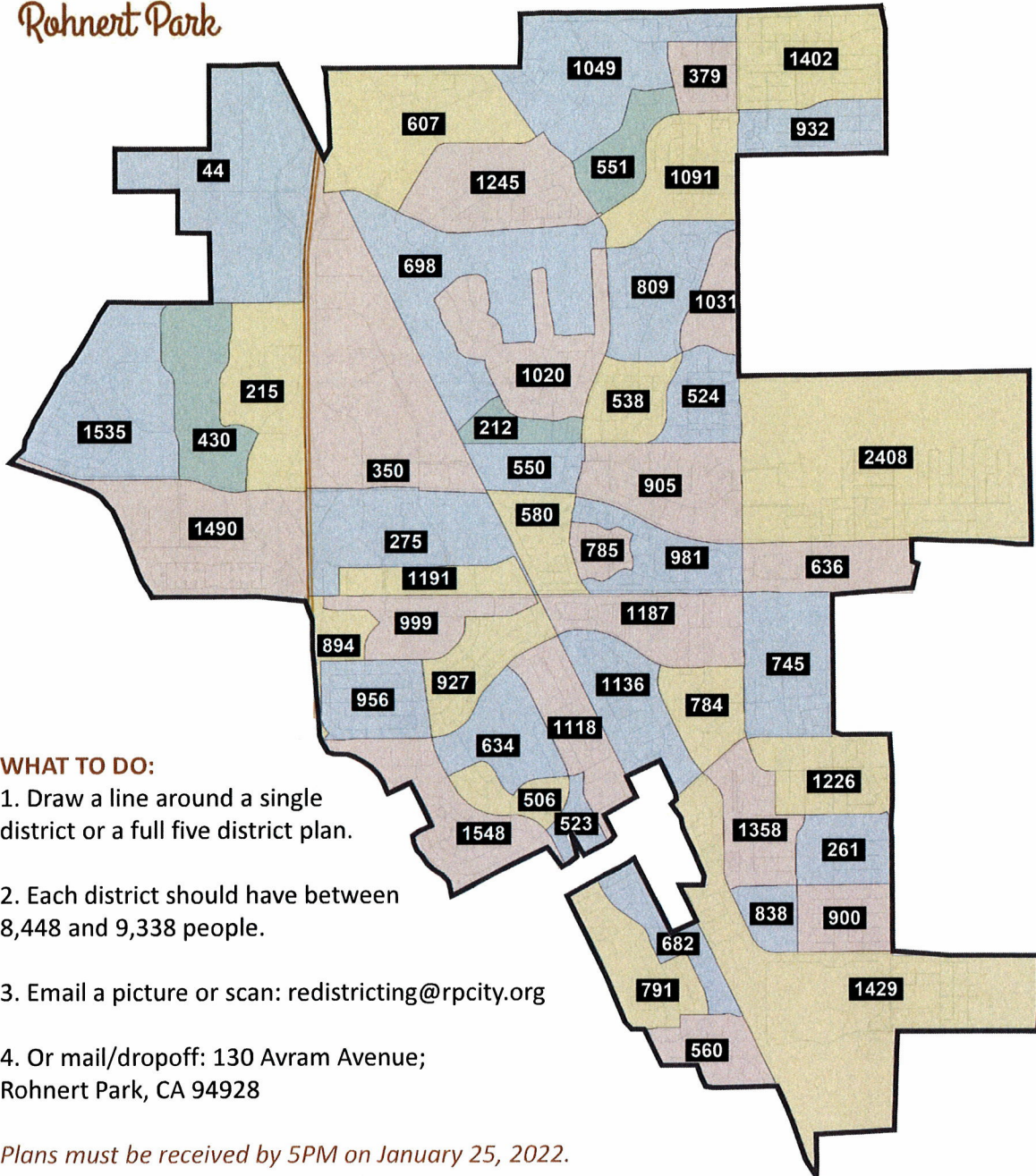
MY PLAN IS THE BEST BECAUSE: I'm sorry - I tried to do this during the meeting but this map's lack of section or land key street type boundaries made it impossible for me to do on this map. - I haven't given up though

BB



REDISTRICTING PROPOSAL

Rohnert Park



WHAT TO DO:

1. Draw a line around a single district or a full five district plan.
2. Each district should have between 8,448 and 9,338 people.
3. Email a picture or scan: redistricting@rpcity.org
4. Or mail/dropoff: 130 Avram Avenue; Rohnert Park, CA 94928

Plans must be received by 5PM on January 25, 2022.

NAME: _____

EMAIL: _____

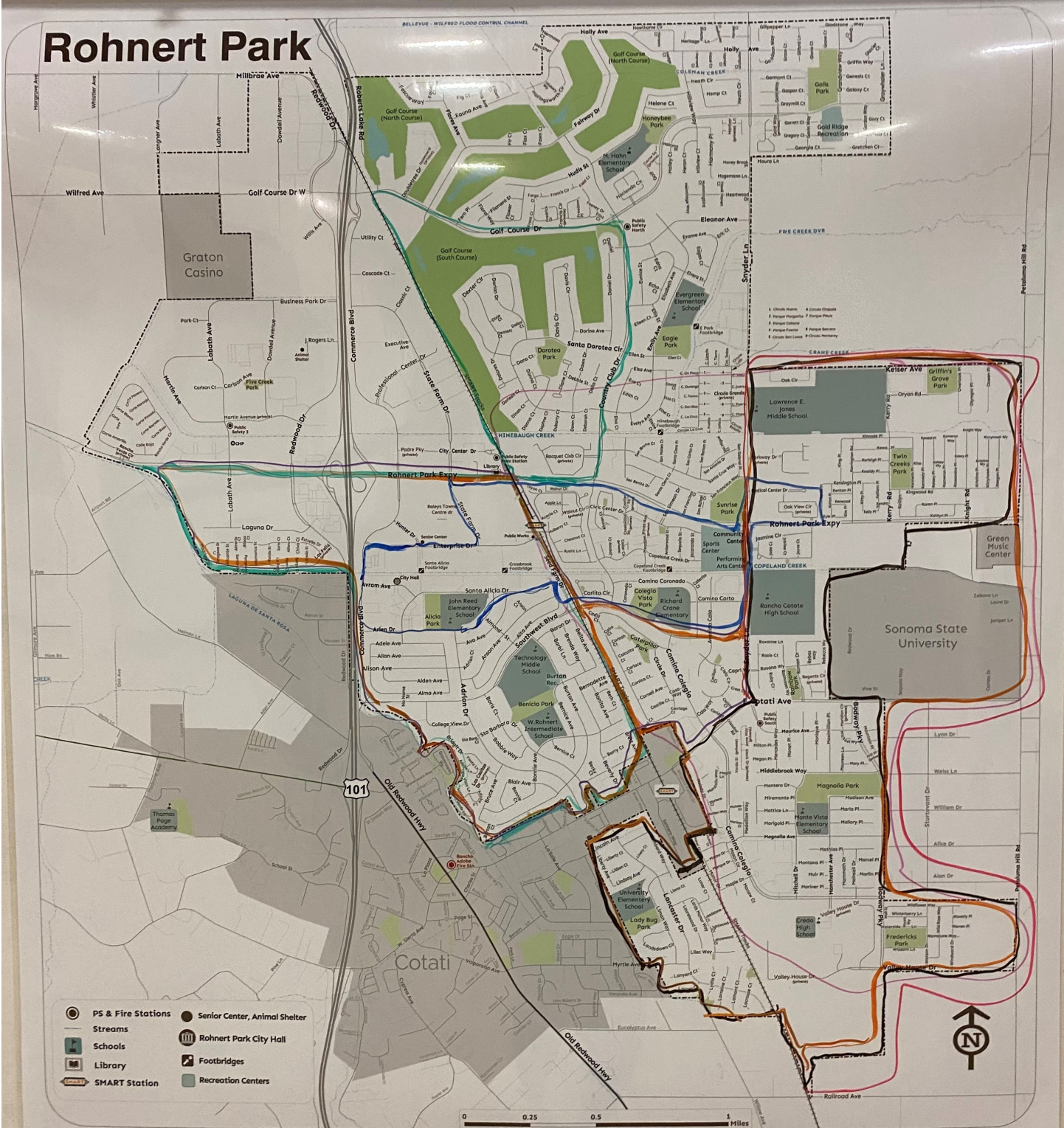
MY PLAN IS THE BEST BECAUSE: _____

- Keep sections whole

- more meetings post maps published

- don't leave us stuck w/ bad map

Rohnert Park



- PS & Fire Stations
- Senior Center, Animal Shelter
- Streams
- Rohnert Park City Hall
- Schools
- Footbridges
- Library
- Recreation Centers
- SMART Station

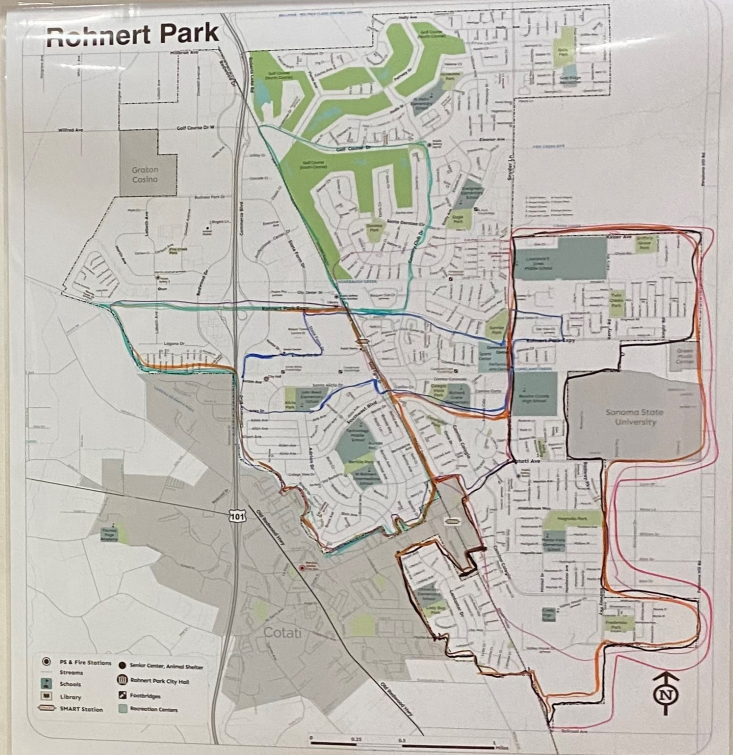
0 0.25 0.5 1 Miles



Neighborhood or Section



Use this map to draw your community of interest if it is your neighborhood or section.

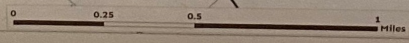


Rohnert Park



Public Commute Corridor

- PS & Fire Stations
- Streams
- Schools
- Library
- SMART Station
- Senior Center, Animal Shelter
- Rohnert Park City Hall
- Footbridges
- Recreation Centers



Other

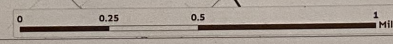
Use this map to draw other communities of interest.



Rohnert Park



- PS & Fire Stations
- Senior Center, Animal Shelter
- Streams
- Schools
- Library
- SMART Station
- Rohnert Park City Hall
- Footbridges
- Recreation Centers



- 1 Circle Home
- 2 Parkway Homes
- 3 Forest Homes
- 4 Circle San Lucas
- 5 Circle Homes
- 6 Circle Homes
- 7 Parkway Homes
- 8 Park Homes
- 9 Circle Homes
- 10 Circle Homes

Similar Socio-Economic Status

Use this map to draw your community of interest if it is similar socio-economic status, including but not limited to income, home-ownership, and education levels.

